
















Legend

-  Taylor County
-  Municipalities
-  State-Wide Lakes
-  Ag. - 1 (med. to large scale)
-  Ag. - 2 (very large scale - eg. Timber)
-  Ag. - Rural Residential
-  Mixed Use - Rural Residential
-  Mixed Use - Urban Development
-  Commercial - Water Oriented
-  Commercial - Aviation Related
-  Industrial
-  Conservation
-  Public
-  None
-  County Boundary

Note: Dark stippling indicates areas within 100-year floodplain

11/1/2005

Taylor County
Future Land Use
in Flood Zones



Florida Department
of Community Affairs
Division of
Community Planning